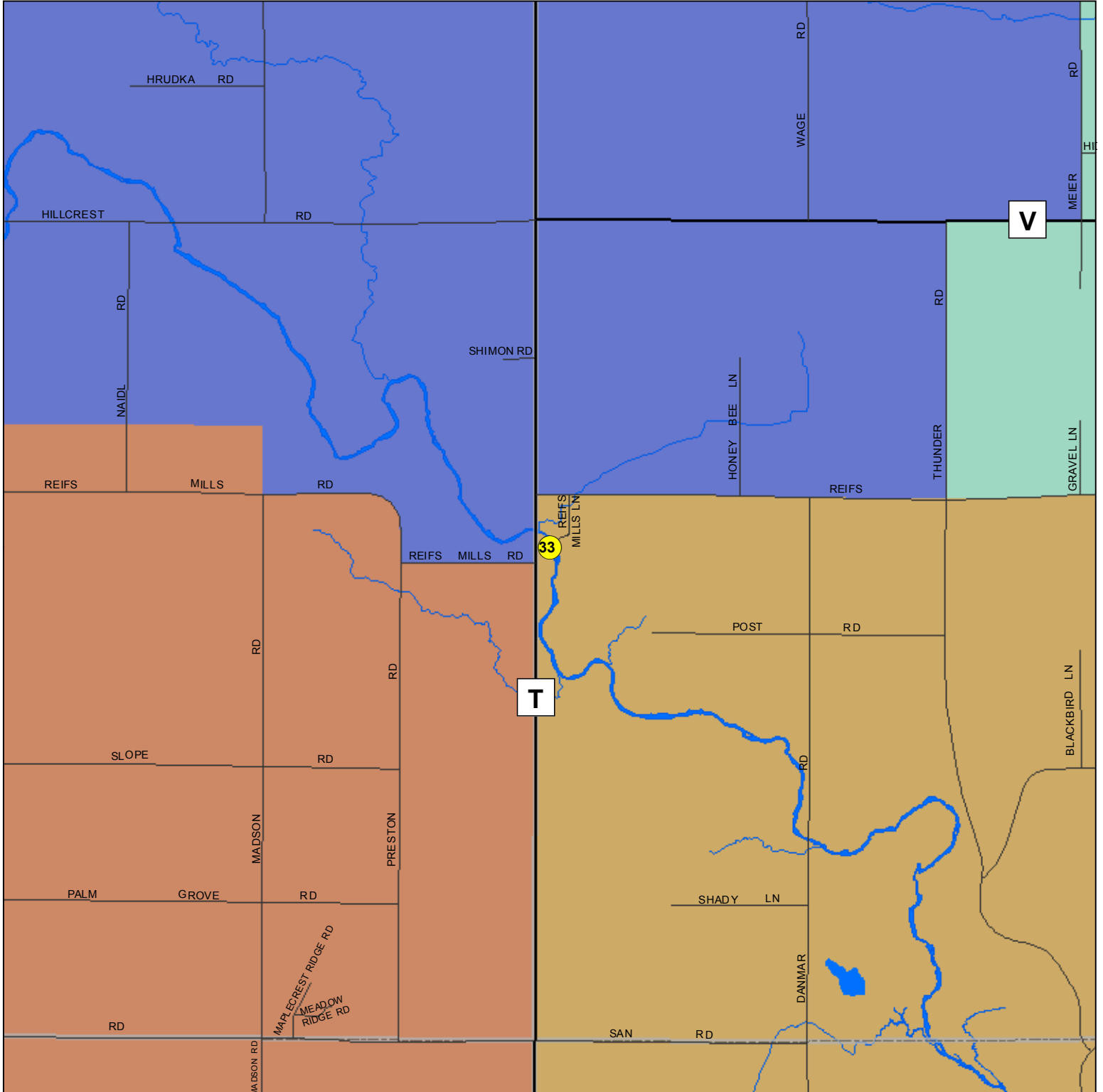































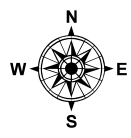


# FILL SITES: 33 Reifs Mills



-  FILL SITE
-  FIRE STATION
-  MUNICIPAL BOUNDARY
- FIRE DEPARTMENT NAME:**
-  ADA FD
-  BRILLION FD
-  BRANCH FD
-  CITY OF MANITOWOC FD, STATION 1
-  CITY OF MANITOWOC FD, STATION 2
-  CITY OF MANITOWOC FD, STATION 3
-  CITY OF MANITOWOC FD, STATION 4
-  CITY OF TWO RIVERS FD
-  CLEVELAND FD
-  COLLINS FD
-  FRANCIS CREEK FD
-  HOWARDS GROVE FD
-  KELLNERSVILLE FD
-  KIEL FD
-  MARIBEL FD
-  MENCHALVILLE FD
-  MISHICOT FD
-  NEWTON FD
-  REEDSVILLE FD
-  ROCKWOOD FD
-  ST NAZIANZ FD
-  SILVER CREEK FD
-  TISCH MILLS FD
-  TOWN OF TWO RIVERS FD
-  TWO CREEKS FD
-  VALDARS FD
-  WAYSIDE FD
-  WHITELAW FD



1 inch = 0.5 miles

Fire districts used by the Joint Dispatch Center  
 Prepared by the Manitowoc County GIS Office  
 December 29, 2015