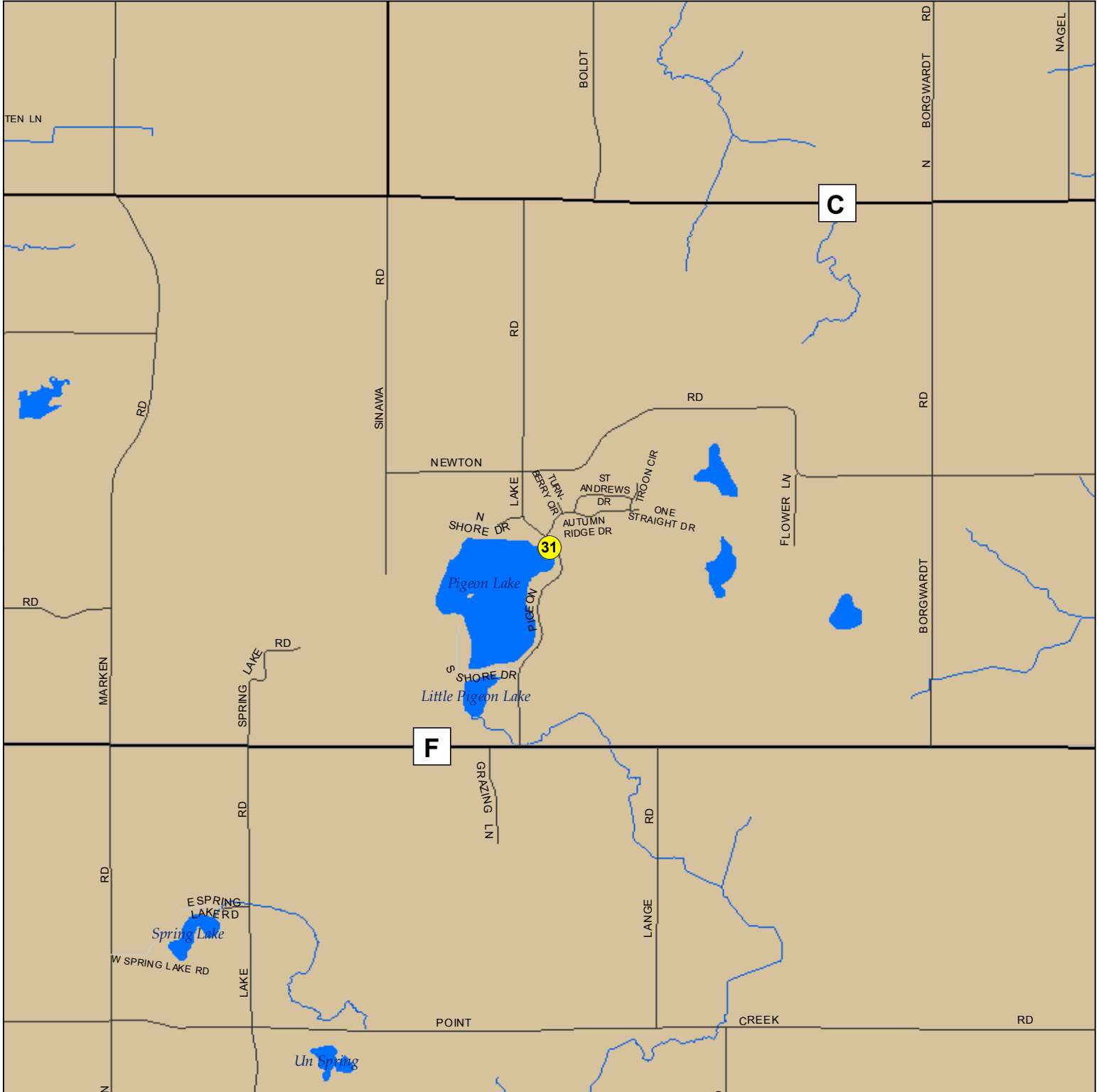


































FILL SITES: 31 Pigeon Lake Public Access



-  FILL SITE
 -  FIRE STATION
 -  MUNICIPAL BOUNDARY
- FIRE DEPARTMENT NAME:**
- | | | |
|---|---|---|
|  ADA FD |  CITY OF MANITOWOC FD, STATION 3 |  NEWTON FD |
|  BRILLION FD |  CITY OF MANITOWOC FD, STATION 4 |  REEDSVILLE FD |
|  BRANCH FD |  CITY OF TWO RIVERS FD |  ROCKWOOD FD |
|  CITY OF MANITOWOC FD, STATION 1 |  CLEVELAND FD |  ST NAZIANZ FD |
|  CITY OF MANITOWOC FD, STATION 2 |  COLLINS FD |  SILVER CREEK FD |
| |  FRANCIS CREEK FD |  TISCH MILLS FD |
| |  HOWARDS GROVE FD |  TOWN OF TWO RIVERS FD |
| |  KELLNERSVILLE FD |  TWO CREEKS FD |
| |  KIEL FD |  VALDERS FD |
| |  MARIBEL FD |  WAYSIDE FD |
| |  MENCHALVILLE FD |  WHITELAW FD |
| |  MISHICOT FD | |



1 inch = 0.5 miles

Fire districts used by the Joint Dispatch Center
 Prepared by the Manitowoc County GIS Office
 December 29, 2015